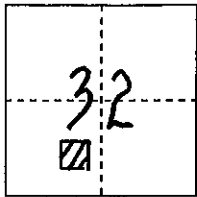


# CORNER RECORD

# COUNTY OF PLACER, CALIFORNIA

City of \_\_\_\_\_ Document Number 20100063  
 Brief Legal Description J-MAPS-44 LAWRENCE ESTATES UNIT No.1 TRACT No. 161



S. 32

T. 11 N.

R. 7 E.

### CORNER TYPE

Government Corner  Control   
 Meander  Property   
 Rancho  Other   
 Date of Survey \_\_\_\_\_

### COORDINATES

(Optional)

N. \_\_\_\_\_  
 E. \_\_\_\_\_  
 Zone \_\_\_\_\_ Datum \_\_\_\_\_  
 Elev. \_\_\_\_\_

Corner--- Left as found  Found and tagged  Established  Reestablished  Rebuilt

Identification and type of corner found: Evidence used to identify or procedure used to establish or reestablish corner:  
FOUND 9/8" REBAR, NOTAG, IN TRAVELED WAY of CAVITT-STALLMAN RD. 9" BELOW  
ASPHALT SURFACE Per MAP of LAWRENCE ESTATES UNIT No.1, TRACT No. 161,  
BOOK J of MAPS, PAGE 44 O.R.P.C. FROM FOUND MONUMENT ESTABLISHED  
REFERENCE POINTS PRIOR TO ASPHALT OVERLAY

A description of the physical condition of the monument as found and as set or reset:  
FROM REFERENCE POINTS SET MAG-NAIL W/ 1/4" BRASS TAG STAMPED  
" PLACER CO SURVEYOR " CENTERED OVER FOUND MONUMENT.


## SURVEYOR'S STATEMENT

This Corner Record was prepared by me or under my direction in conformance with the Professional Land Surveyors' Act

on Dec. 6 2010

Signed [Signature]

L.S. or P.C.E. Number 7887 Expiration Date MAR 31, 2011




## COUNTY SURVEYOR'S STATEMENT

This Corner Record was received \_\_\_\_\_ 20\_\_\_\_

and examined and filed DECEMBER 23 2010

Signed Leslie Ambery Title DEPUTY

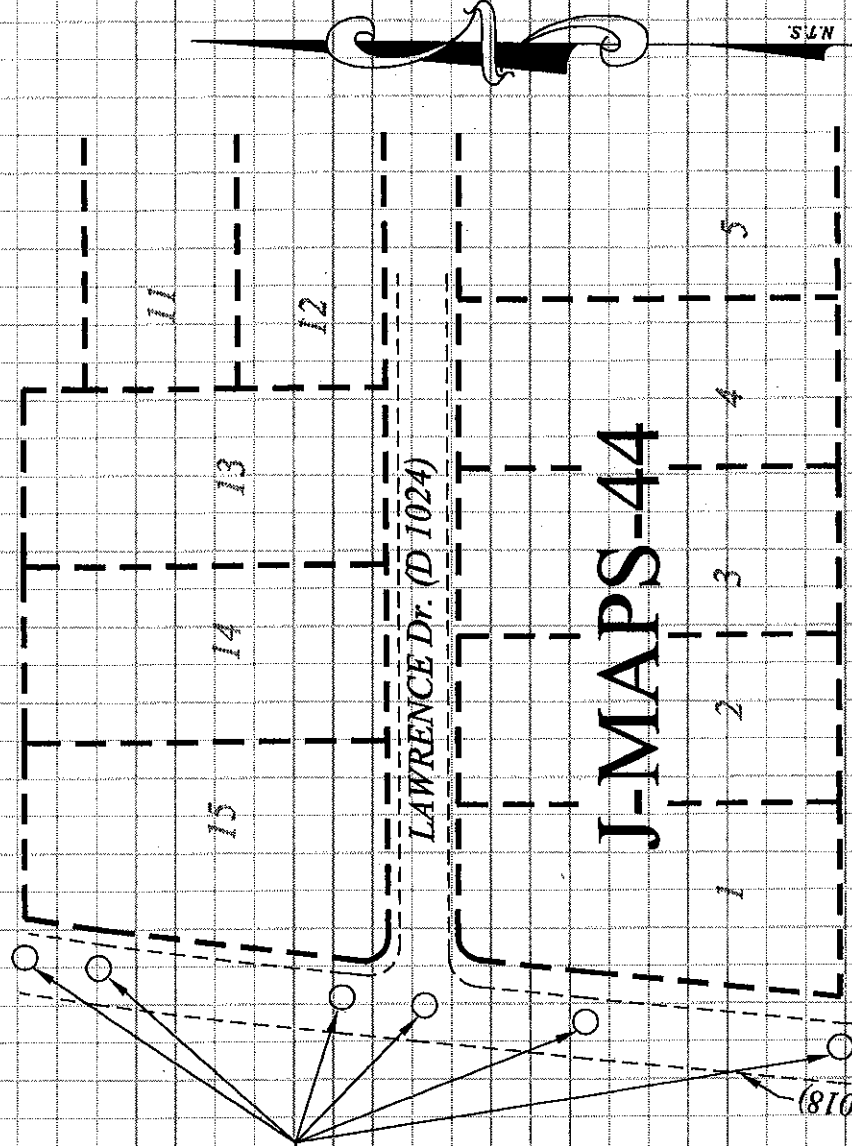
L.S. or P.C.E. Number 6584 Expiration Date 12-31-11



County Surveyor's Comment \_\_\_\_\_

BOOK 14 CORNER RECORDS PAGE 21

MONUMENTS SEARCHED FOR, NOT FOUND.



**NOTE:**  
 THIS CORNER RECORD REPRESENTS THE  
 AS FOUND LOCATION OF THE MONUMENTS  
 SHOWN HEREON. NO SURVEY HAS BEEN  
 MADE OF SAID MONUMENTS.

Fd. 5/8" REBAR, NO TAG,  
 9" BELOW ASPHALT SURFACE,  
 SET MAG-NAIL W/ 1-1/4" BRASS  
 TAG STAMPED "PLACER CO  
 SURVEYOR"