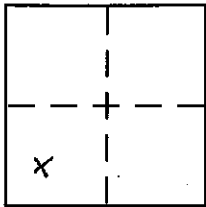


CORNER RECORD

Document Number 20100064

City of _____ County of PLACER, California

Brief Legal Description LOT 22, DONNER WOOD No. 2 SUBDIVISION, E/MAPS/36 Q.R.P.C.



CORNER TYPE

Government Corner Control

Meander Property

Rancho Other

Date of Survey _____

COORDINATES (Optional)

N. _____

E. _____

Zone _____ NAD27 NAD83

NAD83 Epoch _____

Elev. _____

Vert. Datum: NGVD29 NAVD88

Meas. Units: Metric Imperial


Corner - Left as found Found and tagged Established Reestablished Rebuilt

Identification and type of corner found: Evidence used to identify or procedure used to establish or reestablish the corner:
USED RECORD DIMENSIONS AND FOUND MONUMENTS PER E/MAPS/36 Q.R.P.C.
TO RE-ESTABLISH THE MISSING CORNER OF LOT 22, AS SHOWN ON
ACCOMPANYING PLAT.

A description of the physical condition of the monument as found and as set or reset:
SET CHISELED 'X' IN ROCK
FOUND MONUMENT AS SHOWN ON PLAT


SURVEYOR'S STATEMENT

This Corner Record was prepared by me or under my direction in conformance with the Land Surveyor's Act on October 20, 2010
 Signed [Signature] P.L.S. or R.C.E. No. 7429



COUNTY SURVEYOR'S STATEMENT

This Corner Record was received _____
 and examined and filed DECEMBER 28, 2010
 Signed [Signature] P.L.S. or R.C.E. No. 6584
 Title Deputy



County Surveyor's Comment _____

BOOK 14 CORNER RECORDS, PAGE 27

