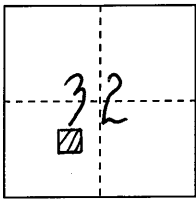


# CORNER RECORD

# COUNTY OF PLACER, CALIFORNIA

City of \_\_\_\_\_ Document Number 20100067  
 Brief Legal Description K-MAPS-16 LAWRENCE ESTATES UNIT No. 2 TRACT No. 267



S. 32

### CORNER TYPE

### COORDINATES

(Optional)

T. 11 N.

Government Corner

Control

N. \_\_\_\_\_

Meander

Property

E. \_\_\_\_\_

R. 7 E.

Rancho

Other

Zone \_\_\_\_\_ Datum \_\_\_\_\_

Date of Survey Nov. 17, 2010

Elev. \_\_\_\_\_

Corner--- Left as found  Found and tagged  Established  Reestablished  Rebuilt

Identification and type of corner found: Evidence used to identify or procedure used to establish or reestablish corner:  
FOUND 3/4" PINS IN TRAVELED WAY of CAVITT-STALLMAN Rd. Per MAP of  
LAWRENCE ESTATES UNIT No. 2, TRACT No. 267, Book K of MAPS, PAGE 16 O.R.P.C.  
FROM FOUND MONUMENTS ESTABLISHED REFERENCE POINTS PRIOR TO  
ASPHALT OVERLAY.

A description of the physical condition of the monument as found and as set or reset:  
FROM REFERENCE POINTS SET MAG-NAIL w/ 1/4" BRASS TAG STAMPED  
" PLACER CO SURVEYOR" CENTERED OVER FOUND MONUMENTS.

## SURVEYOR'S STATEMENT

This Corner Record was prepared by me or under my direction  
 in conformance with the Professional Land Surveyors' Act  
 on DECEMBER 10 2010.

Signed [Signature]

L.S. or P.C.E. Number 7887 Expiration Date MAR. 31, 2011




## COUNTY SURVEYOR'S STATEMENT

This Corner Record was received \_\_\_\_\_ 20\_\_\_\_  
 and examined and filed MARCH 4 2011.

Signed [Signature] Title Deputy County Surveyor

L.S. or R.C.E. Number 6584 Expiration Date 12-31-11



County Surveyor's Comment \_\_\_\_\_

\_\_\_\_\_  
 \_\_\_\_\_

BOOK 4 CORNER RECORDS PAGE 49

MONUMENT  
SEARCHED FOR,  
NOT FOUND.

Fd. 3/4" PIN, NO TAG, SET  
MAG-NAIL W/1-1/4" BRASS  
TAG STAMPED "PLACER CO  
SURVEYOR".

MONUMENT  
SEARCHED FOR,  
NOT FOUND.

CAYITT-STALLMAN Rd. (D 1018)

E.P. (g.p.)

LAWRENCE Dr. (D 1024)

# K-MAPS-16

30

31

32

20

19

18

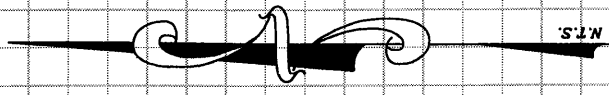
21

17

22

16

23



**NOTE:**  
THIS CORNER RECORD REPRESENTS THE  
AS FOUND LOCATION OF THE MONUMENTS  
SHOWN HEREON. NO SURVEY HAS BEEN  
MADE OF SAID MONUMENTS. THE RELATIONSHIP  
OF FOUND MONUMENTS TO K-MAPS-16 HAS NOT  
BEEN DETERMINED BY THIS CORNER RECORD.