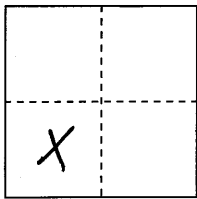


CORNER RECORD

COUNTY OF PLACER, CALIFORNIA

City of _____ Document Number 20110023

Brief Legal Description PARCEL 3 BOOK 24 PARCEL MAPS PAGE 2, PLACER COUNTY RECORDS



S. 1

T. 13N

R. 8E

CORNER TYPE

Government Corner

Meander

Rancho

Date of Survey _____

Control

Property

Other

COORDINATES

(Optional)

N. _____

E. _____

Zone _____ Datum _____

Elev. _____

Corner--- Left as found Found and tagged Established Reestablished Rebuilt

Identification and type of corner found: Evidence used to identify or procedure used to establish or reestablish corner:

FOUND 11 OF 13 CORNERS OF THIS PARCEL IN RECORD POSITION.
USED THESE POINTS TO REESTABLISH THE 2 MISSING PROPERTY CORNERS

A description of the physical condition of the monument as found and as set or reset:


SET 3/4" x 24" REBAR WITH PLASTIC CAP LS 8446

SURVEYOR'S STATEMENT

This Corner Record was prepared by me or under my direction in conformance with the Professional Land Surveyors' Act on JUNE 13 2011.

Signed [Signature]

L.S. or R.C.E. Number 8446 Expiration Date 12-31-12




COUNTY SURVEYOR'S STATEMENT

This Corner Record was received _____ 20____

and examined and filed JUNE 22 2011.

Signed [Signature] Title Deputy

L.S. or R.C.E. Number 6584 Expiration Date 12-31-11



County Surveyor's Comment _____

BOOK 4 CORNER RECORDS PAGE 61

