

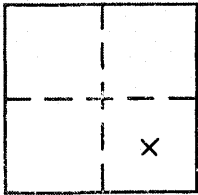
CORNER RECORD

COUNTY OF PLACER, CALIFORNIA

City of UNINCORPORATED TERRITORY

Document Number 20110015

Brief Legal Description LOT 299, ALPINE MEADOWS ESTATES UNIT NO. 9, J/MAPS/14, P.C.R.



S.E. 1/4
SEC 4,
T.15 N.,
R.16 E.,
M.D.M.

CORNER TYPE

Government Corner Control
Meander Property
Rancho Other
Date of Survey 10/13/10

COORDINATES

(Optional)

N. _____
E. _____
Zone _____ Datum _____
Elev. _____

Corner — Left as found Found and tagged Established Reestablished Rebuilt

Identification and type of corner found: Evidence used to identify or procedure used to establish or reestablish corner:

● - FOUND MONUMENT AS NOTED
USED RECORD DIMENSIONS AND FOUND MONUMENTS PER J/MAPS/14 ORPC
TO RE-ESTABLISH THE MISSING CORNERS OF LOT 299 AS SHOWN ON PAGE 2

A description of the physical condition of the monument as found and as set or reset:


⊗ - SET 5/8" REBAR W/CAP STAMPED PLS 5851

SURVEYOR'S STATEMENT

This Corner Record was prepared by me or under my direction in conformance with the Land

Surveyors' Act on NOVEMBER 9, 20 10

Signed [Signature] L.S. or R.C.E. Number PLS. 5851




COUNTY SURVEYOR'S STATEMENT

This Corner Record was received JANUARY 31ST 20 12 and examined

and filed FEBRUARY 1, 2012 20 _____

Signed [Signature] PLS 6584 Title Deputy



County Surveyor's Comment _____

BOOK 14 CORNER RECORDS PAGE 119

Book 14, CONCRETE RECORDS, PAGE 79

FOUND 3/4" REBAR, NO MARKING (2X2 HUB)(3)
 LOT 252 I/MAPS/53
 EAST 67.83'
 54.83'
 LOT 298 J/M, A/P5/14
 DATE 11/9/10
 JOB NUMBER 10-09-17

FOUND 3/4" IRON PIPE W/CAP "LS 5549"



SCALE: 1"=40'

- LEGEND:**
- (1) - J/MAPS/14
 - (2) - I/MAPS/19
 - (3) - I/MAPS/53

