

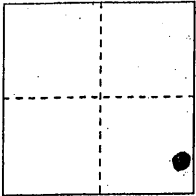
CORNER RECORD

COUNTY OF PLACER, CALIFORNIA

City of UNINCORPORATED AREA
PLACER COUNTY

Document Number 20090068

Brief Legal Description S.W. CORNER LOT 13 BLK. "B" WOODVISTA RE-SUBDIVISION
BOOK "D" OF MAPS PAGE 31 P.C.R.



S. 12

T. 16N

R. 17E

CORNER TYPE

Government Corner
Meander
Rancho
Date of Survey 8/10/09

Control
Property
Other

COORDINATES

(Optional)

N. _____
E. _____
Zone _____ Datum _____
Elev. _____

Corner--- Left as found Found and tagged Established Reestablished Rebuilt

Identification and type of corner found: Evidence used to identify or procedure used to establish or reestablish corner:

- = FOUND 3/4" IRON PIPE W/PLASTIC PLUG, L.S. 5549, PER 4/C.R./83
- = FOUND 3/4" IRON PIPE, NO TAG, ACCEPTED
- = FOUND 3/4" IRON PIPE, NO TAG, ACCEPTED, A 3/4" SQ BOLT, NO TAG BEARS WEST 0.30'

A description of the physical condition of the monument as found and as set or reset:

● = SET NAIL + TAG L.S. 5549 IN CONG. FENCE POST FOOTING

JN. 09038


SURVEYOR'S STATEMENT

This Corner Record was prepared by me or under my direction in conformance with the Professional Land Surveyors' Act

on AUGUST 10, 2009

Signed Charles R. Sage Jr.

L.S. or R.C.E. Number 5549 Expiration Date 6/30/13




COUNTY SURVEYOR'S STATEMENT

This Corner Record was received _____ 20____

and examined and filed March 28, 2012 20____

Signed Billie Ann Title Deputy County Surveyor

L.S. or R.C.E. Number 6584 Expiration Date 12-31-2013



County Surveyor's Comment _____

BOOK 14 CORNER RECORDS PAGE 85

SCALE 1"=50'



(R)=RECORD PER D/MAPS/31

NORTH SHORE BOULEVARD

