

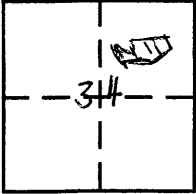
CORNER RECORD

COUNTY OF PLACER, CALIFORNIA

COUNTY of PLACER

Document Number 20120024

Brief Legal Description A PORTION OF THE NE 1/4 SEC. 34 T. 15N. R. 9E. MDM BK 9 RS 117



S 34
T 15N
R 9E

CORNER TYPE

- Government Corner
- Meander
- Rancho
- Date of Survey _____
- Control
- Property
- Other

COORDINATES (Optional)

N. _____
 E. _____
 Zone _____ Datum _____
 Elev. _____

Corner — Left as found Found and tagged Established Reestablished Rebuilt

Identification and type of corner found: Evidence used to identify or procedure used to establish or reestablish corner:

Found 1/2" Pipes and 3/4" Rebars Marked LS 2515 IN RECORD POSITION

A description of the physical condition of the monument as found and as set or reset: See Map


FOUND 1/2" PIPES AND REBAR AS SHOWN ON THE LINES AND POINTS PER BK 9 RS 117

SURVEYOR'S STATEMENT

This Corner Record was prepared by me or under my direction in conformance with the Land

Surveyors' Act on Feb 14, 2006.

Signed Emerson L. Smith L.S. or R.C.E. Number LS 3062



COUNTY SURVEYOR'S STATEMENT

This Corner Record was received _____ 20____ and examined

and filed March 28, 2012 20____.

Signed James Amos Title Deputy County Surveyor

County Surveyor's Comment _____

BOOK 15 CORNER RECORDS PAGE 17

(NOT SEARCHED FOR)
CONCRETE HWY.
MON.

N 86° 48' E 130.00' (X)

(N 03° 12' W 71.15') (1)

734/02/19
POB PCL. 2

(S 88° 45' W 237.66') (2)
688° 45' W 170.16' (2)

(66.90') (2)

N 29° 01' W 74.18'

POB PCL. 1 734/02/19
BALLENGER
PCL. 2 20' (2)

(S 33° 03' E 143.90') (X2)

(S 33° 03' E 143.90') (X2)

(S 33° 03' E 143.90') (X2)

(S 33° 03' E 143.90') (X2)

(S 33° 03' E 143.90') (X2)

(S 33° 03' E 143.90') (X2)

(S 33° 03' E 143.90') (X2)

(S 33° 03' E 143.90') (X2)

(S 33° 03' E 143.90') (X2)

(S 33° 03' E 143.90') (X2)

(S 33° 03' E 143.90') (X2)

(S 33° 03' E 143.90') (X2)

(S 33° 03' E 143.90') (X2)

(S 33° 03' E 143.90') (X2)

(S 33° 03' E 143.90') (X2)

(S 33° 03' E 143.90') (X2)

(S 33° 03' E 143.90') (X2)

(S 33° 03' E 143.90') (X2)

(S 33° 03' E 143.90') (X2)

FND. 3/4" REBAR MKD. L S 2515

FND. 1/2" PIPE TAGGED L S 2515

(1) 9/205/117

(2) 734/02/09


EXISTING ROAD

A PORTION OF THE NE 1/4 SEC. 34, T. 15N., R. 9E,

MAP SHOWING RETRACEMENT OF A SURVEY BY L S 2515

FILED IN BOOK 9 OF SURVEYS AT PAGE 117 OR PC AND (2)

MONUMENTS FOUND AT THE REQUEST OF RICHARD BALLENGER.



EMERSON L. SMITH FEB. 2006 L S 3062 1=50