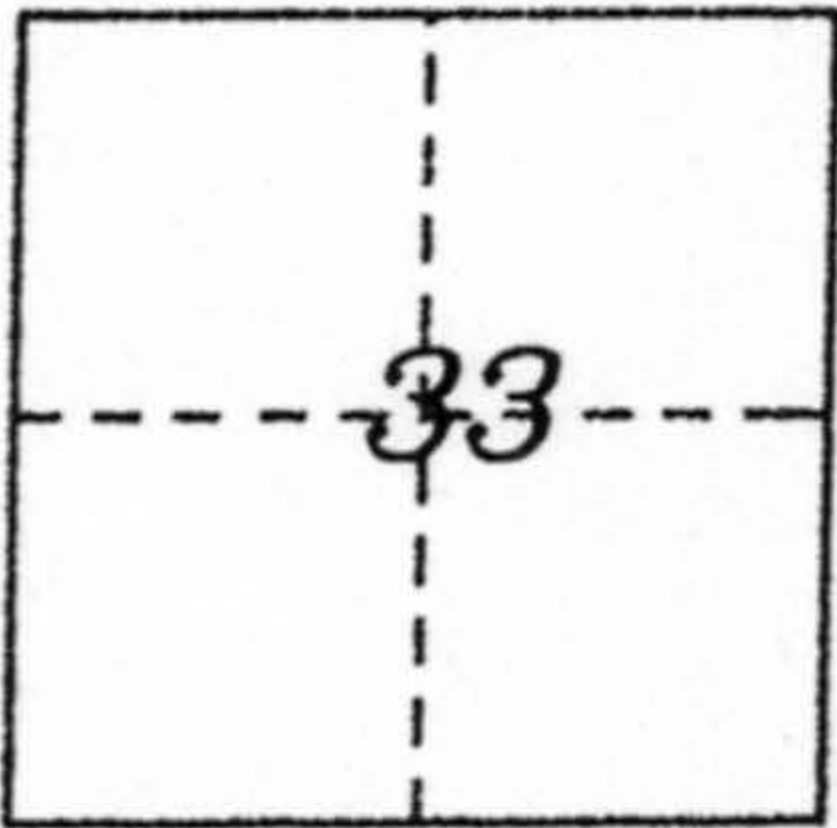


CORNER RECORD

COUNTY OF PLACER, CALIFORNIA

City of \_\_\_\_\_ Document Number \_\_\_\_\_

Brief Legal Description Lot 352, Dollar Point Unit 6, "I" Maps, Page 15



T. 16N., R. 17E.,  
M.D.B. & M.

CORNER TYPE

COORDINATES  
(Optional)

Government Corner	<input type="checkbox"/>	Control	<input type="checkbox"/>	N.	_____
Meander	<input type="checkbox"/>	Property	<input checked="" type="checkbox"/>	E.	_____
Rancho	<input type="checkbox"/>	Other	<input type="checkbox"/>	Zone	_____ Datum _____
Date of Survey	<u>October 2004</u>			Elev.	_____

Corner— Left as found  Found and tagged  Established  Reestablished  Rebuilt

Identification and type of corner found: Evidence used to identify or procedure used to establish or reestablish corner:

● ~ fd. 1/2" iron pin as per Book "I" of Maps at Page 15

A description of the physical condition of the monument as found and as set or reset: \_\_\_\_\_

Ø ~ set 5/8" rebar with 2" aluminum cap stamped

TAHOE BASIN LAND SURVEYING, THOMAS C. BUSWELL, LS 5886

SURVEYOR'S STATEMENT

This Corner Record was prepared by me or under my direction in conformance with the Land

Surveyor's Act on January 2005

Signed [Signature] L.S. or R.C.E. Number 5886  
Thomas C. Buswell, PLS



COUNTY SURVEYOR'S STATEMENT

This Corner Record was Received MAY 2 2005 and Examined

and filed MAY 3 2005

Signed [Signature] Title DEPUTY COUNTY SURVEYOR  
LS 6158



County Surveyor's Comment \_\_\_\_\_

BOOK 9 CORNER RECORDS PAGE 67


(S 34°30'30"E)(R1)  
 S 34°31'01"E  
 4.59' (4.58')(R1)

(S 34°30'30"E)(R1)  
 N 34°33'59"W  
 79.88'  
 (80.00')(R1)

(S 34°30'30"E)(R1)  
 N 34°29'16"W  
 79.91'  
 (80.00')(R1)

fd. 1/2" iron pin (R1)  
 typical, unless otherwise  
 indicated.

fd. 3/4" rebar (R1)



SCALE 1" = 40'

**Legend**

(R1) ~ record as per "I" Maps 15

(C) ~ calculated

⊗ ~ set 5/8" rebar with 2" cap stamped TAHOE BASIN LAND SURVEYING, THOMAS C. BUSWELL, LS 5886

● ~ found monument as indicated

(N 54°53'00"E)(R1)  
 N 54°24'38"E  
 150.81'  
 (151.43')(R1)

Lot 353

(N 54°53'00"E)(R1)  
 N 54°24'14"E  
 149.94'  
 (150.68')(R1)

Lot 352

(80.00')(R1)

79.91'

(80.00')(R1)

79.91'

Lot 351

145.43' (145.59')(C)(R1)


fd. 3/4" iron pin at B.C.  
 Lot 350

N 35°07'00"W (R1) 305.26' (305.59')(C)(R1)

BASIS OF BEARINGS

Edgewood Drive 50' right of way

40 0 40 80 120



GRAPHIC SCALE - FEET

29. 2024 SUBMITTED RECORDS PAGE 6