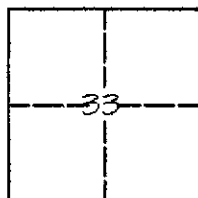


# CORNER RECORD

Document Number \_\_\_\_\_

City of N/A County of PLACER, California

Brief Legal Description LOT 543, DOLLAR POINT, UNIT No.8, PLACER COUNTY, CALIFORNIA, BK 1/ MAPS/pg44



### CORNER TYPE

Government Corner  Control   
 Meander  Property   
 Rancho  Other   
 Date of Survey JUNE 14 & 16

### COORDINATES (Optional)

N. \_\_\_\_\_  
 E. \_\_\_\_\_  
 Zone \_\_\_\_\_ Datum \_\_\_\_\_  
 Elev. \_\_\_\_\_

T.10N., R.17E., MDM

Corner - Left as found  Found and tagged  Established  Reestablished  Rebuilt

Identification and type of corner found: Evidence used to identify or procedure used to establish or reestablish the corner:

● = FOUND MONUMENT AS SHOWN HEREON

USED NEAREST FOUND MONUMENTS WITHIN UNIT TO REESTABLISH

PROPERTY CORNERS AS SHOWN HEREON.

A description of the physical condition of the monument as found and as set or reset:

○ = SET MONUMENT AS SHOWN

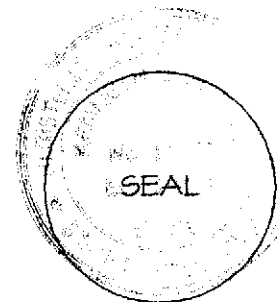
FOUND MONUMENTS IN GOOD CONDITION EXCEPT CENTER LINE REBAR BENT AS SHOWN.

CLEARED BRUSH AND PLACED LATH AT FOUND AND SET MOUNUMENTS EXCEPT CENTER LINE IN ASPHALT.

### SURVEYOR'S STATEMENT

This Corner Record was prepared by me or under my direction in conformance with  
 the Land Surveyors' Act on JULY 8 1999.


Signed [Signature] L.S. or R.C.E. Number R.C.E. 20257



### COUNTY SURVEYOR'S STATEMENT

This Corner Record was received JULY 15TH 1999 and examined  
 and filed JUNE 17 2005 19    .

Signed Charles B. Grant Title DEPUTY COUNTY SURVEYOR  
LS 6158



County Surveyor's Comment \_\_\_\_\_

BOOK 9 PAGE 85

