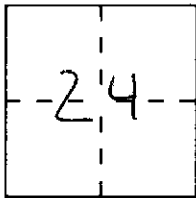


# CORNER RECORD

Document Number \_\_\_\_\_

City of \_\_\_\_\_ County of Placer, California

Brief Legal Description Lot 8, of Pineland Subd. E/Maps/8



T15N  
R16E

### CORNER TYPE

Government Corner  Control   
 Meander  Property   
 Rancho  Other   
 Date of Survey 7-22-99

### COORDINATES (Optional)

N. \_\_\_\_\_  
 E. \_\_\_\_\_  
 Zone \_\_\_\_\_ Datum \_\_\_\_\_  
 Elev. \_\_\_\_\_

Corner — Left as found  Found and tagged  Established  Reestablished  Rebuilt

Identification and type of corner found: Evidence used to identify or procedure used to establish or reestablish the corner:

See Sketch on back

USED FOUND MONUMENTS PER E/MAPS/8 TO RE-ESTABLISH THE N-WEST AND S-EAST CORNERS OF LOT 8 IN RECORDED POSITION

A description of the physical condition of the monument as found and as set or reset:

See Sketch on Back

SET 5/8" REBAR LS 7429

### SURVEYOR'S STATEMENT

This Corner Record was prepared by me or under my direction in conformance with the Land Surveyors' Act on August 2, 1999.


Signed Matthew S. Webb or R.C.E. Number 7429



### COUNTY SURVEYOR'S STATEMENT

This Corner Record was received AUGUST 3 1999 and examined and filed JUNE 17 2005 19  .

Signed Charles B. Grant Title DEPUTY COUNTY SURVEYOR  
 LS 6158



County Surveyor's Comment \_\_\_\_\_

BOOK 9 PAGE 87

# PLAT OF SURVEY

LOT 8 OF PINELAND SUBDIVISION, AS RECORDED IN

BOOK E OF MAPS AT PAGE 8, O.R.P.C.

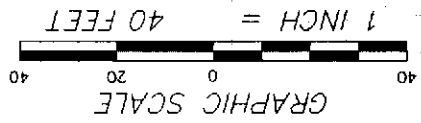
SECTION 24, TOWNSHIP 15 NORTH, RANGE 16 EAST, M.D.B. & M.

COUNTY OF PLACER

SCALE: 1" = 40'

DATE OF SURVEY: JUNE 29, 1999

BOOK 9 PAGE 87



- ⊗ SET 5/8" REBAR LS# 7429
- FOUND 5/8" REBAR (NO TAG)(1)
- (1) RECORD PER E/MAPS/8

J/N 917.00

