

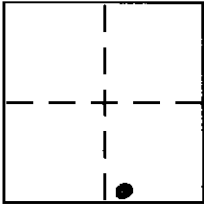
CORNER RECORD

Document Number \_\_\_\_\_

City of \_\_\_\_\_

County of PLACER, California

Brief Legal Description LOT 194 SIERRA MEADOWS UNIT #4  
BOOK "I" MAPS PAGE 70 P.C.R.



SEC. 14  
T. 17N.  
R. 16E.  
M.D.M.

CORNER TYPE

Government Corner  Control   
Meander  Property   
Rancho  Other   
Date of Survey 3/12/04

COORDINATES (Optional)

N. \_\_\_\_\_  
E. \_\_\_\_\_  
Zone \_\_\_\_\_ NAD27  NAD83   
NAD83 Epoch \_\_\_\_\_  
Elev. \_\_\_\_\_  
Vert. Datum: NGVD29  NAVD88   
Meas. Units: Metric  Imperial

Corner - Left as found  Found and tagged  Established  Reestablished  Rebuilt

Identification and type of corner found: Evidence used to identify or procedure used to establish or reestablish the corner:

- = FOUND 5/8" REBAR, NO TAG
- = FOUND 1/2" REBAR, NO TAG
- = FOUND 5/8" REBAR W/PLASTIC CAP, RCI 16918, PER "I" MAPS TO

A description of the physical condition of the monument as found and as set or reset:


- = SET 1" IRON PIPE W/PLASTIC PLUG, L.S. 5549

JN. 03213

SURVEYOR'S STATEMENT

This Corner Record was prepared by me or under my direction in conformance with the Land Surveyor's Act on MARCH 13 2004


Signed Charles R. Sage Jr. P.L.S. or R.C.E. No. C.S. 5549  
LIC. EXPI. 6/30/05



COUNTY SURVEYOR'S STATEMENT

This Corner Record was received AUGUST 17 2004 and examined and filed SEPTEMBER 1, 2004

Signed Charles B. Grant P.L.S. or R.C.E. No. L.S. 6158  
Title DEPUTY COUNTY SURVEYOR



County Surveyor's Comment \_\_\_\_\_

BOOK 9 CORNER RECORDS PG 21

