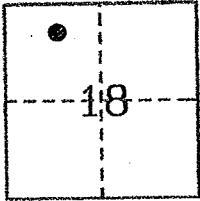


CORNER RECORD

COUNTY OF PLACER, CALIFORNIA

City of _____ Document Number 20140047

Brief Legal Description LOT 30, BLOCK 2, MCKINNEY ESTATES UNIT 1, BK. F, PAGE 61



T.14N., R. 17E. CORNER TYPE
M.D.B.& M.

COORDINATES
(Optional)

Government Corner Control
Meander Property
Rancho Other
Date of Survey JUNE 2014

N. _____
E. _____
Zone _____ Datum _____
Elev. _____

Corner— Left as found Found and tagged Established Reestablished Rebuilt

Identification and type of corner found: Evidence used to identify or procedure used to establish or reestablish corner:

● ~ FD. MONUMENT AS INDICATED

USED FOUND MONUMENTS AND RECORD DATA PER F MAPS 61,
12 CR 5 AND 22 RS 32 TO REESTABLISH MISSING CORNER.

A description of the physical condition of the monument as found and as set or reset:


∅ ~ SET 5/8" REBAR WITH 2" ALUMINUM CAP
STAMPED TAHOE BASIN LAND SURVEYING
THOMAS C. BUSWELL, LS 5886

SURVEYOR'S STATEMENT

This Corner Record was prepared by me or under my direction in conformance with the Land

Surveyor's Act on JUNE 20 14

Signed Thomas C. Buswell L.S. or R.C.E. Number 5886
THOMAS C. BUSWELL



COUNTY SURVEYOR'S STATEMENT

This Corner Record was Received _____ 20 _____ and Examined

and filed FEBRUARY 13 2015

Signed Leslie Amberry Title County Surveyor
PLS 6584

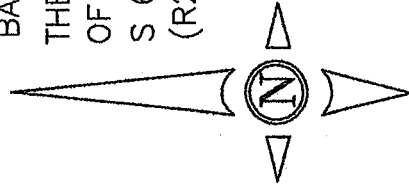
County Surveyor's Comment _____



BOOK 17 CORNER RECORDS PAGE 73

- (R1) ~ RECORD PER MCKINNEY ESTATES UNIT 1. F MAPS 61
- (R2) ~ RECORD PER 12 CR 5
- (R3) ~ RECORD PER 22 ROS 32
- (C) ~ CALCULATED PER RECORD INDICATED

BASIS OF BEARINGS
 THE SOUTHEASTERLY LINE
 OF LOT 31 TAKEN AS
 S 64°10'38"W PER
 (R2)



1" = 30'

(B.C.(2" C.I.P.)(R1)
 FD. 1/2" PIN (R2)
 NO MARKINGS

