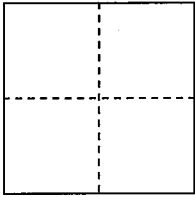


CORNER RECORD

COUNTY OF PLACER, CALIFORNIA

City of _____ Document Number 20140041

Brief Legal Description Parcel C & D - 15 PM 74 PCR



S. 4

CORNER TYPE

COORDINATES

(Optional)

T. 12 N

Government Corner

Control

N. _____

Meander

Property

E. _____

R. 08 E

Rancho

Other

Zone _____ Datum _____

Date of Survey 4-29-2014

Elev. _____

Corner--- Left as found Found and tagged Established Reestablished Rebuilt

Identification and type of corner found: Evidence used to identify or procedure used to establish or reestablish corner:

Found two monuments of record along the southerly line of Parcels C & D. Corner between corners missing due to grading activity. Replaced corner in record position.

A description of the physical condition of the monument as found and as set or reset: _____

set 3/4" iron pin with plastic cap stamped LS6596

SURVEYOR'S STATEMENT

This Corner Record was prepared by me or under my direction in conformance with the Professional Land Surveyors' Act

on May 6, 2014

Signed Christine Marion Johnson

L.S. or R.C.E. Number 6596 Expiration Date 12-31-15



COUNTY SURVEYOR'S STATEMENT

This Corner Record was received _____ 20_____

and examined and filed September 25 2014

Signed Leslie Amberry Title County Surveyor

L.S. or R.C.E. Number 6584 Expiration Date _____



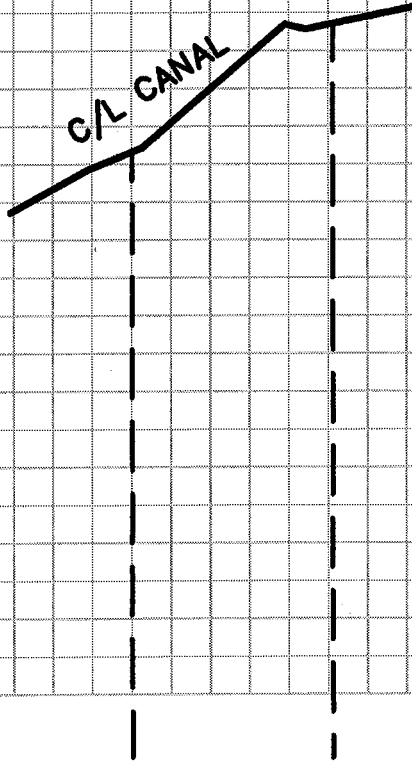
County Surveyor's Comment _____

BOOK 17 CORNER RECORDS PAGE 32

PARCELS C & D - 15 PM 74

POR. SEC 4, T12N, R08E, MDM
PLACER COUNTY, CA

SCALE: 1"=100'



LLD&B L.P.

PARCEL C
15 PM 74

LLD&B L.P.
POR PARCEL D
15 PM 74


LLD&B L.P.

POR PARCEL D - 15 PM 74

LEGEND

(R) - RECORD PER 15 PM 74 PCR

(F) - FIELD MEASUREMENT



FD 3/4"IP LS2846

SET 3/4"IP LS6596

FD 3/4"IP LS2846

EXISTING FENCE