












LEGEND

- | | | |
|---|---|---|
|  ANNUAL GRASSLAND/PASTURE |  RURAL RESIDENTIAL |  PROPOSED SHERIDAN COMMUNITY PLAN AREA |
|  OAK WOODLAND |  DISTURBED LANDS | |
|  WETLANDS |  EUCALYPTUS WOODLAND | |
|  VALLEY FOOTHILL RIPARIAN WOOD |  URBAN | |
|  AGRICULTURE |  HYDROLOGIC FEATURES | |