







LEGEND

-  PROPOSED SHERIDAN COMMUNITY PLAN AREA
-  COUNTY BOUNDARY

- WATERSHED**
-  CAMP FAR WEST RESERVOIR
 -  DALBY CATCHMENT
 -  LOWER BEAR RIVER WEST

-  PLEASANT GROVE HSA
-  SHERIDAN CATCHMENT
-  YANKEE SLOUGH