







**Figure XI-8:
Lower Yankee Slough
Watershed**

Land Cover



-  Watershed Boundary
-  Streams & Rivers
-  Major Highways
-  Local Roads
-  25 Foot Contours
-  Lakes & Reservoirs

03/20/04



PLACER LEGACY

