







**Figure XI-8:
Lower Yankee Slough
Watershed**

Land Cover



-  Watershed Boundary
-  Streams & Rivers
-  Major Highways
-  Local Roads
-  25 Foot Contours
-  Lakes & Reservoirs

03/20/04



PLACER LEGACY



0 0.1 0.2 0.3 0.4 0.5 0.6 0.7 0.8 0.9 1

Miles

